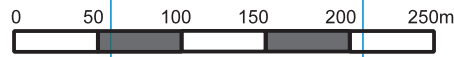


MTB-Orienteering Map of

Alicetown

Lower Hutt, New Zealand

SCALE 1:4,500, Contours 5m



MAGNETIC NORTH

Part Legend
(same as Foot-0)
MTBO specific items
are at lower left

- Contours
- Small hills
- Cliff, Earth bank
- Streams
- Large tower (eg power pylon, windmill)
- Small tower (eg trig beacon)
- Building (some), Canopy
- Statue, Picnic table, Ruin
- Water tank, Manmade object
- Boulders, Group, Field
- Fence, Stone wall, Pipe
- Big tree, small, stump

C1

Map origin

Experimental MTBO/Sprint symbols. Base material HCC and LINZ. Fieldwork OHV course planners over many years. Drawing Michael Wood Copyright Orienteering Hutt Valley August 2024 File part of huttcbd33 avaewensc45.ocd

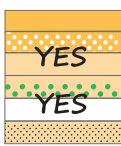


MTBO LEGEND

- MAINTAINED SURFACE, FAST RIDING**
- Paved area (with trees)
 - Sealed roads and paths
 - Unsealed but formed roads and paths
- UNMAINTAINED SURFACE, MEDIUM**
- Wide, medium speed
 - Single-track, medium
- ROUGH/OVERGROWN, SLOW**
- Wide, slow riding
 - Single-track, slow
- OBSTACLES, IMPOSSIBLE TO RIDE**
- Wide, unrideable
 - Single, unrideable
- STEPS AND STAIRS**
- UNDERPASS
 - Bridge, Ford, Obstacle, Compulsory direction

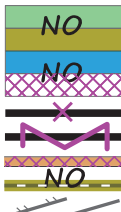
Tracks: the Good, the Bad, and the Ugly

- Open land: mowed
- Scattered trees: mowed
- Open land: rough, slow
- Scattered trees: rough, slow
- Selected forest: slow
- Beach: push



Land: Go and No-Go (More relaxed off-track rules than is usual for MTBO)

- Most Forest
- Private, Garden, Unmapped
- River, Sea
- Specific Out of bounds area
- Specific Out of bounds track
- Alternative no-go track
- Out of Bounds major road
- Not to be crossed Railway
- Not to be crossed Fence, Wall



Organiser contact:
Ph 027
2324310

